


2009003263
01/20/2009 03:31 PM

RESOLUTION NO. R-009-016



2009003263 11 PGS

THE BOARD OF COUNTY COMMISSIONERS
OF THE COUNTY OF DOUGLAS, COLORADO

A RESOLUTION APPROVING AN INTERGOVERNMENTAL AGREEMENT
BETWEEN THE CITY OF CASTLE PINES NORTH AND DOUGLAS COUNTY

WHEREAS, the Board of County Commissioners of the County of Douglas (the "County"), and the City of Castle Pines North (collectively the "City") desire to enter into an intergovernmental agreement regarding the snow removal on those streets within the boundaries of the City currently maintained by the County for the period of February 13, 2009 through May 31, 2009; and


WHEREAS, the County is willing to enter into such an agreement with the City in accordance with the terms and conditions set forth in the intergovernmental agreement attached hereto; and

WHEREAS, governmental entities are authorized to enter into intergovernmental agreements pursuant to the provisions of Article XIV, Section 18(2)(a) of the Colorado Constitution, and section 29-1-203, C.R.S.; now, therefore,

BE IT RESOLVED, BY THE BOARD OF COUNTY COMMISSIONERS OF THE COUNTY OF DOUGLAS, STATE OF COLORADO, that the intergovernmental agreement between the Board of County Commissioners of the County of Douglas and the City of Castle Pines North, a copy of which is attached hereto and incorporated herein, is hereby approved, and the Chair of the Board is authorized to execute the agreement on behalf of Douglas County.

PASSED AND ADOPTED this 20th day of January, 2009, in Castle Rock, Douglas County, Colorado.

THE BOARD OF COUNTY COMMISSIONERS
OF THE COUNTY OF DOUGLAS, COLORADO

BY: 

JACK A. HILBERT, Chair

ATTEST:


MELISSA A. PELLETIER, Deputy Clerk



INTERGOVERNMENTAL AGREEMENT
by and between
THE CITY OF CASTLE PINES NORTH
and
THE BOARD OF COUNTY COMMISSIONERS
OF THE COUNTY OF DOUGLAS, COLORADO

THIS INTERGOVERNMENTAL AGREEMENT ("Agreement") dated this ____ day of _____, 2009, by and between the City of Castle Pines North (the "City") and the Board of County Commissioners of the County of Douglas (the "County") (collectively, the "Parties").

RECITALS

WHEREAS, pursuant to Colorado Constitution Article XIV, Section 18(2)(a), and Section 29-1-202, C.R.S., the City and the County may cooperate or contract with each other to provide any function, service, or facility lawfully authorized to each; and

WHEREAS, the City and the County will benefit from the County performing snow removal on those streets in the City currently maintained by the County for a period of time;

NOW, THEREFORE, it is hereby mutually agreed as follows:

AGREEMENT

1. **SERVICES.** The County shall provide snow removal services on those streets as set forth on Exhibit A attached hereto and incorporated herein from the period from February 13, 2009 to May 31, 2009 at the City's expense.

A. The County shall perform only the Services listed on Exhibit B and shall perform the Services consistent with current County maintenance practices. Notwithstanding the foregoing, the County shall exercise its reasonable discretion to provide the Services in the manner that the County deems appropriate under the then existing circumstances.

B. The County shall follow all applicable statutes, rules, and regulations of the State of Colorado, and all policies, procedures, resolutions, and ordinances of the County relating to the subject matter of this Agreement.

2. **TERM OF AGREEMENT.** The term of this Agreement shall commence on February 13, 2009, and shall continue in full force and effect up to and including May 31, 2009, unless otherwise agreed in writing.

3. **COST.** The total cost of performing the Services for the term stated in section 2 herein is \$49,033.00. This amount shall be payable by the City to the County on the following payment schedule. A payment of \$12,258.00 shall be due and payable on or before February 28, 2009. A second payment of \$12,258.00 shall be due and payable on or before March 31, 2009, a

third payment of \$12,258.00 shall be due and payable on or before April 30, 2009 and the final payment of \$12,259.00 shall be due and payable on or before May 31, 2009.

4. SUBSEQUENT ANNEXATIONS. In the event that the City annexes additional property subsequent to the execution of this Agreement, the County reserves the right to refuse to provide services to the annexed property.

5. INDEPENDENT CONTRACTOR. The County is an independent contractor, and nothing herein contained shall constitute or designate the County or any of its employees or agents as employees of the City. It is agreed that the County shall have direct control with respect to the manner and performances of Services.

6. ADDITIONAL SERVICES. In the event the City desires services in addition to the Services defined in this Agreement, the City may make a written request, which will then be addressed and resolved with reasonable promptness and on mutually acceptable terms between the Parties. Such resolution shall be in writing.

7. EACH PARTY RESPONSIBLE FOR ITS OWN ACTIONS. In any action by any third party brought against either Party in connection with the provision of the Services under this Agreement, neither Party shall be liable for the acts or omissions of the other, and each Party shall bear its own costs with respect to the defense thereof.

8. APPROPRIATION. The Parties' obligations under this Agreement are conditioned on the prior appropriation of good and sufficient funds for such purpose. The Parties agree to use good faith efforts to cause appropriation of good and sufficient funds for performance of the obligations herein. This Agreement shall be contingent upon funding being appropriated, budgeted, and otherwise made available for such purposes by the City, and the notice of such appropriation, budgeting, and availability being provided to the County on or before February 13, 2009.

9. ENTIRE AGREEMENT. This Agreement constitutes the entire Agreement between the Parties hereto relating to the work specified and sets forth the rights, duties, and obligations of each to the other as of the effective date hereof. Any prior agreements, promises, negotiations, or representations not expressly set forth in this Agreement are of no force and effect. This Agreement may not be modified except by a writing executed by both the City and the County.

10. BINDING AGREEMENT. This Agreement shall inure to and be binding on successors and assigns of the Parties hereto.

11. ASSIGNMENT. The County shall not have the right or power to assign or delegate its duties under this Agreement without the express prior written consent of the City. Any attempt by the County to assign this Agreement without such consent shall be null and void. However, the County is allowed to subcontract portions of the work without the prior or subsequent permission of the City.

12. NO WAIVER. No waiver of any of the provisions of this Agreement shall be deemed to constitute a waiver of any other of the provisions of this Agreement, nor shall such waiver constitute a continuing waiver unless otherwise expressly provided herein, nor shall the waiver of any default hereunder be deemed a waiver of any subsequent default hereunder.

13. CONTROLLING LAW. This Agreement shall be governed by and construed in accordance with the laws of the State of Colorado, and venue for any legal proceedings shall be in the Douglas County District Court.

14. NOTICES. Except as otherwise provided herein, all notices or payments required to be given under this Agreement shall be in writing and shall be hand delivered or sent by first class mail, postage pre-paid, to the following addresses:

City of Castle Pines North:

The Honorable Maureen Shul
Mayor, City of Castle Pines North
558 Castle Pines Parkway, Unit B4-208
Castle Rock, CO 80108

Douglas County:

Douglas County Public Works
100 Third Street
Castle Rock, CO 80104

cc: Lance J. Ingalls
Douglas County Attorney
100 Third Street
Castle Rock, CO 80104


All notices or documents delivered or required to be delivered under the provisions of this Agreement shall be deemed received one (1) day after hand delivery or three (3) days after mailing. Either Party, by written notice so provided, may change the address to which future notices shall be sent.

15. NO WAIVER OF GOVERNMENTAL IMMUNITY ACT. The Parties hereto understand and agree that the County, its commissioners, officials, officers, directors, agents, and employees, are relying on, and do not waive or intend to waive by any provisions of this Agreement, the monetary limitations or any other rights, immunities and protections provided by the Colorado Governmental Immunity Act (the "CGIA"), §§ 24-10-101 to 120, C.R.S., or otherwise available to the County or the City. To the extent the CGIA imposes varying obligations or contains different waivers for cities and counties, both the City and the County agree that they will remain liable for their independent obligations under the CGIA, and neither party shall be the agent of the other or liable for the obligations of the other.

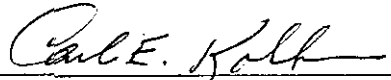
16. NO THIRD PARTY BENEFICIARIES. The enforcement of the terms and conditions of this Agreement and all rights of action relating to such enforcement shall be strictly reserved to the County and the City, and nothing contained in this Agreement shall give or allow any such claim or right of action by any other or third person under such Agreement.

IN WITNESS WHEREOF, the Parties have executed this Agreement on the date first above written which shall hereafter be deemed to have an effective date of February 13, 2009. By the signature of its representative below, each Party affirms that it has taken all necessary action to authorize said representative to execute this Agreement.

CITY OF CASTLE PINES NORTH, COLORADO

By: 
MAUREEN SHUL, Mayor

ATTEST:



Carl E. Kollmar, Deputy City Clerk

**THE BOARD OF COUNTY COMMISSIONERS
OF THE COUNTY OF DOUGLAS, COLORADO**

By: 
JACK A. HILBERT, Chair

ATTEST:


MELISSA PELLETIER, Deputy Clerk



APPROVED AS TO CONTENT:

Douglas J. DeBord
County Administrator

APPROVED AS TO LEGAL FORM:

Lance J. Ingalls
County Attorney

APPROVED AS TO FISCAL CONTENT:

Andrew Copland
Director of Finance

EXHIBIT A

Route Name	Road Name	From	Dir	TO	Length
GV20	ADAM PL	CDS	E	CROSSING CI	0.05
CN165	ARCO IRIS LN	SERENA DR	SW	CDS	0.15
CN37	BALMORAL CT	SHOREHAM DR	E	CDS	0.04
CN123	BERGANOT TR	WETHERILL CI	E	MONARCH BD	0.65
CN3	BERKELEY CI	OXFORD DR	NE	OXFORD DR	0.24
CN21	BERKSHIRE LN	YORKSHIRE DR	NW	CDS	0.51
CN122	BRAMBLERIDGE DR	CDS	N	BRAMBLE RIDGE LN	0.11
CN122	BRAMBLERIDGE DR	BRAMBLE RIDGE LN	N	END	0.06
CN121	BRAMBLERIDGE LN	BRAMBLE RIDGE DR	E	MONARCH BD	0.05
CN149	BRAMBLEWOOD DR	CDS	N	CDS	0.21
CN148	BRAMBLEWOOD LN	BUFFALO TR	S	BRAMBLEWOOD DR	0.02
CN81	BREAMORE CT	YORKSHIRE DR	E	CDS	0.04
CN136	BRENDON CT	BRENDON PL	E	CDS	0.02
CN135	BRENDON PL	SHOREHAM CI	S	CDS	0.11
CN129	BRIAR CLIFF CT	BRIAR CLIFF DR	SE	CDS	0.03
CN96	BRIAR CLIFF DR	MONARCH BD	N	OAK BRIAR WY	0.32
CN141	BRIAR DALE DR	MONARCH BD	NE	BRIAR RIDGE DR	0.27
CN47	BRIAR HAVEN CT	BRIAR HAVEN DR	S	CDS	0.05
CN45	BRIAR HAVEN DR	BRIAR DALE DR	NE	BRIAR DALE DR	0.36
CN46	BRIAR HAVEN PL	BRIAR HAVEN DR	S	CDS	0.05
CN55	BRIAR RIDGE CT	BRIAR RIDGE DR	SW	CDS	0.11
CN97	BRIAR RIDGE DR	BRIARCLIFF DR	N	BRIAR DALE DR	0.32
CN48	BRIAR TRACE DR	BRIAR HAVEN DR	NW	CDS	0.12
CN49	BRIAR TRACE WY	BRIAR TRACE DR	S	BRIAR HAVEN DR	0.17
CN114	BRISTOLWOOD DR	CASTLE PINES PKWY	N	CDS	0.08
CN4	BRIXHAM CI	OXFORD DR	SE	OXFORD DR	0.27
CN82	BRIXHAM CT	YORKSHIRE DR	E	CDS	0.04
CN29	BRIXHAM PL	OXFORD DR	SW	CDS	0.04
CN65	BUFFALO RIDGE CT	BUFFALO RIDGE RD	NW	CDS	0.06
CN63	BUFFALO RIDGE RD	BUFFALO TR	E	GLEN RIDGE DR	0.93
CN64	BUFFALO RIDGE WY	BUFFALO RIDGE RD	SE	CDS	0.10
CN9	BUFFALO TR	CASTLE PINES PY	NE	MONARCH BD	1.26
CN106	CAMPDEN PL	SHOREHAM DR	N	TENBY WY	0.13
CN1	CASTLE PINES PY	DANIELS PARK RD	E	BUFFALO TR	0.29
CN1	CASTLE PINES PY	BUFFALO TR	E	FOREST PARK DR	0.58
CN1	CASTLE PINES PY	FOREST PARK DR	E	MONARCH BD	0.57
CN1	CASTLE PINES PY	MONARCH BD	E	I-25	1.26
CN166	CATARATA PL	SOLANA DR	NW	CDS	0.11
CN159	CATARATA WY	MONARCH BD	N	SOLANA DR	0.02
CN132	CERNEY CI	OXFORD DR	N	CERNEY CI	0.40
CN108	CHATFORD CT	CDS	E	KEECH WY	0.05
CN83	CLARE CT	YORKSHIRE DR	E	CDS	0.04
CN6	CLARE DR	SHOREHAM DR	E	YORKSHIRE DR	0.20
GV17	CLAYMOOR CT	CROSSING CI	SE	CDS	0.09
CN43	CORBY CT	SHOREHAM DR	E	CDS	0.03
CN42	CORBY PL	SHOREHAM DR	E	CDS	0.06
CN127	COTTONGRASS CT	BERGANOT TR	NW	CDS	0.06
GV1	COYOTE DR	RITA PL	S	CDS	0.13
CN84	CROFT CT	YORKSHIRE DR	E	CDS	0.04
GV2	CROSSINGS CI	HIDDEN POINT BD	NE	HIDDEN POINT BD	1.06

EXHIBIT A

Route Name	Road Name	From	Dir	TO	Length
RW8	DANIELS GATE RD	GRIGGS RD	E	MONARCH BD	0.50
CN109	DAVENTRY PL	CDS	NE	KEECH WY	0.05
CN56	DEER CLOVER CI	DEER CLOVER WY	SW	DEER CLOVER WY	0.18
CN57	DEER CLOVER DR	CASTLE PINES PY	N	DEER CLOVER WY	0.07
CN113	DEER CLOVER WY	CASTLE PINES PY	E	CDS	0.45
CN85	DORSET CT	YORKSHIRE DR	E	CDS	0.04
CN86	DOVER CT	YORKSHIRE DR	E	CDS	0.05
CN87	DURHAM CT	YORKSHIRE DR	SE	CDS	0.02
CN157	ESPERANZA CT	ESPERANZA DR	S	CDS	0.03
CN156	ESPERANZA DR	DANIELS GATE RD	E	MONARCH BD	0.52
CN158	ESPERANZA PL	ESPERANZA DR	S	CDS	0.08
CN39	EXETER CT	EXETER DR	NE	CDS	0.03
CN38	EXETER DR	MONARCH BD	W	END	0.30
CN40	EXETER PL	EXETER DR	N	CDS	0.06
GV3	FAWNWOOD DR	SUGARFOOT ST	NE	CDS	0.07
CN101	FOREST PARK DR	CASTLE PINES PY	S	FOREST TRAILS DR	0.20
CN101	FOREST PARK DR	FORES TRAILS DR	S	CDS	0.49
CN12	GLEN OAKS AV	CDS	NE	MONARCH BD	0.26
CN17	GLEN RIDGE DR	CDS	NE	SHADY OAK LN	0.12
CN17	GLEN RIDGE DR	SHADY OAK LN	N	GLEN OAKS AV	0.25
RW1	GRIGGS RD	SRFCH	S	DANIELS PARK RD	1.70
RW1	GRIGGS RD	DANIELS PARK RD	E	URBDRY	0.21
RW1	GRIGGS RD	URBDRY	SE	DANIELS GATE RD	0.63
RW1	GRIGGS RD	DANIELS GATE RD	S	AMBER RIDGE DR	0.28
CN22	HAMPTON CT	YORKSHIRE DR	SW	CDS	0.10
CN103	HANLEY CT	SHOREHAM CR	SE	CDS	0.03
GV4	HARTLAND PL	SUGARFOOT ST	NE	CDS	0.05
GV18	HIDDEN POINTE BD	MONARCH BD	NE	CROSSING CI	0.46
GV19	HIDDEN POINTE WY	CROSSING CR	S	THORN APPLE WY	0.04
GV6	HIGH RIDGE CT	HIGH RIDGE WY	SW	CDS	0.20
GV5	HIGH RIDGE WY	CROSSING CI	S	CDS	0.13
CN140	HORAN CT	WELLINGTON PL	W	CDS	0.03
CN105	HUNTLEY CT	CDS	E	SHOREHAM CR	0.06
CN137	IAN CT	SHOREHAM CI	W	CDS	0.04
CN23	INGLETON CT	INGLETON DR	E	CDS	0.02
CN30	INGLETON DR	MONARCH BD	SW	END	0.13
CN32	INGLETON PL	INGLETON DR	E	CDS	0.05
RW3	JASPER POINT CI	JASPER POINT WY	W	CDS	0.12
RW2	JASPER POINT WY	GRIGGS RD	S	CDS	0.12
CN107	KEECH WY	SHOREHAM DR	SE	YORKSHIRE DR	0.14
CN104	KENT PL	SHOREHAM CR	S	CDS	0.08
CHO4	LAGAE RD	CASTLE PINES PY	S	WIDCH	0.11
CN133	LEICESTER CT	LEICESTER LN	N	CDS	0.04
CN134	LEICESTER LN	SHOREHAM CI	NW	CDS	0.08
CN53	MALVERN CT	OXFORD DR	W	CDS	0.04
CN25	MANCHESTER CT	BERKELEY CI	NW	CDS	0.06
CN138	MARY CT	SHOREHAM CI	S	CDS	0.06
CN18	MEADOWROSE LN	CDS	E	GLENRIDGE DR	0.11
CN26	MIDDLEHAM PL	BERKELEY CI	S	CDS	0.08
CN11	MONARCH BD	BGN	W	YORKSHIRE DR	0.08

EXHIBIT A

Route Name	Road Name	From	Dir	TO	Length
CN11	MONARCH BD	YORKSHIRE	NW	TENBY DR	0.60
CN11	MONARCH BD	TENBY DR	N	CASTLE PINES PY	0.31
CN11	MONARCH BD	CASTLE PINES PY	N	HIDDEN POINT BD	1.30
CN11	MONARCH BD	HIDDEN POINT BD	N	URBDRY	0.93
CN11	MONARCH BD	URBDRY	N	URBDRY	1.78
CN11	MONARCH BD	URBDRY	N	MACARTHUR RANCH RD	0.49
CN173	MONTANO CT	TAPADERO WY	N	CDS	0.03
CN170	MONTANO PL	TAPADERO WY	W	CDS	0.03
CN172	MONTANO WY	TAPADERO WY	NW	CDS	0.06
CN110	NORFOLK PL	EXETER DR	NE	CDS	0.09
CN24	NORWICH CT	OXFORD DR	SW	CDS	0.06
CN130	OAK BRIAR WY	BRIAR RIDGE DR	SE	END	0.15
CN20	OAKVIEW PL	GLEN RIDGE DR	E	CDS	0.10
CN167	OCASO DR	DANIELS GATE RD	NW	TAPADERO WY	0.09
CN5	OXFORD DR	CASTLE PINES PY	SE	MONARCH BD	0.57
CN27	PEMBROKE CT	CDS	NW	BERKELEY CI	0.03
CN27	PEMBROKE CT	BERKELEY CI	N	CDS	0.03
CN155	PINERIDGE CT	PINE RIDGE TR	E	CDS	0.04
CN150	PINERIDGE LN	CASTLE PINES PY	S	PINE RIDGE TR	0.12
CN154	PINERIDGE PL	PINE RIDGE TR	W	CDS	0.03
CN152	PINERIDGE TE	PINE RIDGE TR	S	CDS	0.09
CN151	PINERIDGE TR	CASTLE PINES PY	S	CDS	0.20
CN153	PINERIDGE WY	PINE RIDGE LN	W	CDS	0.06
GV7	RACHAEL PL	CDS	N	CROSSING CI	0.06
CN31	RAVEN CT	BERKELEY CI	N	CDS	0.05
GV16	RIDGE POINT DR	CROSSING CI	SE	CDS	0.22
GV15	RIDGE POINT WY	RIDGE POINT DR	NE	CDS	0.09
GV8	RITA PL	CDS	N	CROSSING CI	0.16
CN28	ROCHESTER CT	CDS	NW	BERKELEY CI	0.02
CN28	ROCHESTER CT	BERKELEY CI	N	CDS	0.03
CN124	ROCKCRESS WY	WETHERILL CI	N	BUFFALO TR	0.03
CN160	SERENA AV	MONARCH BD	E	SOLANA DR	0.16
CN164	SERENA CT	SERENA DR	N	CDS	0.03
CN163	SERENA DR	CDS	SE	HIDDEN POINTE BD	0.67
GV9	SETH PL	CDS	E	CROSSING CI	0.06
CN19	SHADY OAK LN	CDS	E	GLENRIDGE DR	0.10
CN102	SHOREHAM CI	MONARCH BD	SE	KENT PL	0.34
CN102	SHOREHAM CI	KENT PL	NE	HARDWICK CT	0.23
CN7	SHOREHAM DR	CASTLE PINES PY	S	WARWICK PL	0.47
CN7	SHOREHAM DR	WARWICK PL	SW	MONARCH DR	0.26
CN34	SHOREHAM PL	CDS	NW	SHOREHAM DR	0.07
CN34	SHOREHAM PL	SHOREHAM DR	N	CDS	0.07
CN112	SNOW LILY CT	DEER CLOVER WY	S	CDS	0.11
CN131	SNOW LILY LN	CDS	E	DEER CLOVER WY	0.02
CN111	SNOW LILY PL	SNOW LILY CT	SE	CDS	0.04
CN128	SNOW WILLOW CT	BERGANOT TR	N	CDS	0.04
CN161	SOLANA DR	SERENA DR	S	CDS	0.25
CN162	SOLANA PL	SOLANA DR	E	CDS	0.04
CN126	SPIKEGRASS CT	WETHERIL CI	SW	CDS	0.06
CN98	STONEDALE DR	MONARCH BD	S	STONEMONT DR	0.06

EXHIBIT A

Route Name	Road Name	From	Dir	TO	Length
CN100	STONEMONT CT	STONEMONT DR	NW	CDS	0.09
CN99	STONEMONT DR	STONEDALE DR	S	STONEMONT CT	0.05
GV10	SUGARFOOT ST	CROSSING CI	SE	CROSSING CI	0.22
CN14	SUMMERWOOD LN	CDS	E	TANGLEOAK LN	0.08
GV11	SUNDANCE PL	CDS	N	CROSSING CI	0.08
CN13	TANGLEOAK LN	CASTLE PINES PY	N	CDS	0.34
CN171	TAPADERO CT	TAPADERO WY	E	CDS	0.03
CN169	TAPADERO PL	TAPADERO WY	E	CDS	0.03
CN168	TAPADERO WY	MONARCH BD	S	CDS	0.34
CN35	TENBY CT	SHOREHAM DR	N	CDS	0.04
CN36	TENBY WY	MONARCH BD	NE	SHOREHAM DR	0.48
CN52	TETBURY CT	OXFORD DR	W	CDS	0.03
GV13	THORN APPLE CT	THORN APPLE WY	SE	CDS	0.03
GV12	THORN APPLE WY	CDS	NE	CDS	0.28
RW4	TOPAZ VISTA PL	GRIGGS RD	W	CDS	0.13
RW5	TOPAZ VISTA WY	TOPAZ VISTA PL	N	CDS	0.09
CN51	TURWESTON LN	OXFORD DR	SE	OXFORD DR	0.38
RW7	VAQUERO CI	VAQUERO DR	W	VAQUERO DR	0.20
RW6	VAQUERO DR	DANIELS GATE RD	W	GRIGGS RD	0.33
CN41	WARWICK PL	SHOREHAM DR	E	CDS	0.06
CN54	WELFORD PL	CDS	N	KEECH WY	0.04
CN54	WELFORD PL	KEECH WY	N	CDS	0.09
CN139	WELLINGTON PL	SHOREHAM CI	S	CDS	0.14
CN61	WEMBLEY PL	CLAIRE DR	NE	CDS	0.03
CN125	WETHERILL CI	BERGANOT TR	NW	BERGANOT TR	0.30
CN62	WHITBY CT	CLAIRE DR	SE	CDS	0.03
CN144	WINTER BERRY DR	WINTER BERRY LN	SW	CDS	0.42
CN143	WINTER BERRY LN	WINTER BERRY DR	NE	CDS	0.13
CN145	WINTER BERRY PL	MONARCH BD	S	WINTER BERRY DR	0.04
CN146	WINTER RIDGE CT	WINTER RIDGE CI	W	CDS	0.05
CN142	WINTER RIDGE DR	BUFFALO TR	W	WINTER BERRY DR	0.19
CN174	WINTER RIDGE LN	WINTER BERRY DR	SW	CDS	0.18
CN147	WINTER RIDGE PL	WINTER BERRY DR	SW	WINTER RIDGE LN	0.22
CN16	WOODSTOCK CT	TANGLEOAK LN	NE	CDS	0.04
CN15	WOODSTOCK LN	CDS	E	TANGLEOAK LN	0.11
GV14	YARROW PL	SUGARFOOT ST	E	CDS	0.06
CN8	YORKSHIRE DR	MONARCH BD	NE	CASTLE PINES PY	0.50
CN8	YORKSHIRE DR	CASTLE PINES PY	N	CDS	0.60

EXHIBIT B

SERVICES TO BE PROVIDED

Under this Agreement, the County shall provide only the following services: snow removal for those streets within the City of Castle Pines North as shown on Exhibit A.

The Services that Douglas County will perform include and are limited to:

1. Snow removal
2. Sanding or chemical treatment (at the discretion of the County).
3. Limited sweeping (at the discretion of the County).

All work shall be consistent with the County's snow removal procedures and current practices.

In its sole discretion, but consistently with its snow removal practice for paved roadways situated in unincorporated Douglas County, the County will use de-icing products as determined by the County.